


Population Culture

**in Brockton, Ontario,
Outside the town of Paisley**

Demographic Study

Past trends in population



- Population in 2016: 9,461
 - Population in 2011: 9,432
 - Population in 2006: 9,641
 - Population in 2001: 9,658
 - Population total in 1996: 10,163
- Population change from 2011 to 2016 was about +0.3%

**45-64
year
olds**

Demographic present

The Municipality of Brockton and County of Bruce have large populations in the 45-64 age group, at over 3,000 residents in Brockton and 21,500 residents in the county. This group can be attributed to the baby boomer cohort.

Languages Spoken

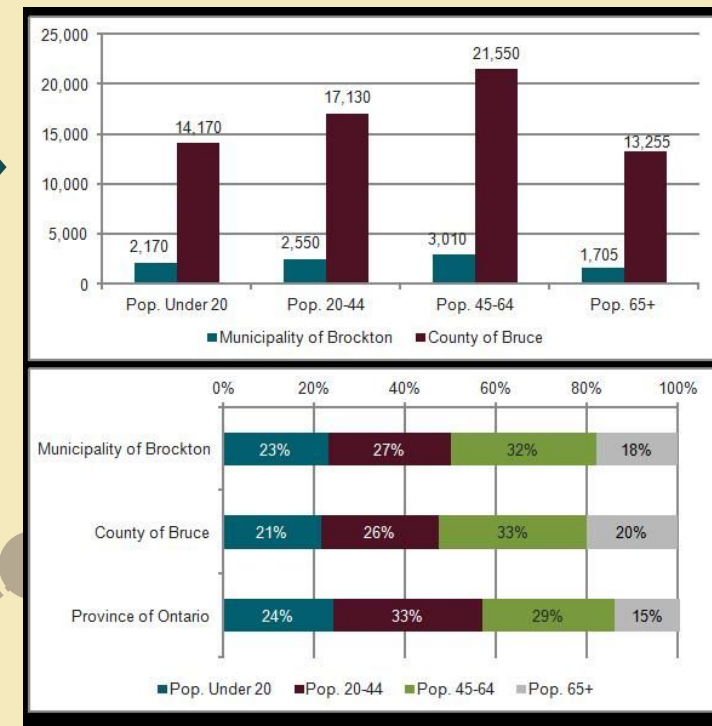
- English as first language: 95.2%
- French as first language: 0.2%
- English and French as first language: 0%
- Other as first language: 4.5%

Brockton Tourism

Brockton provides a wide selection of tourist attractions for nature lovers, arts and culture fans, those who like to browse local shops and dine out, tour our agricultural or industrial businesses, or explore its natural resources by the river or trails, there is something for everyone!

Brockton Economy

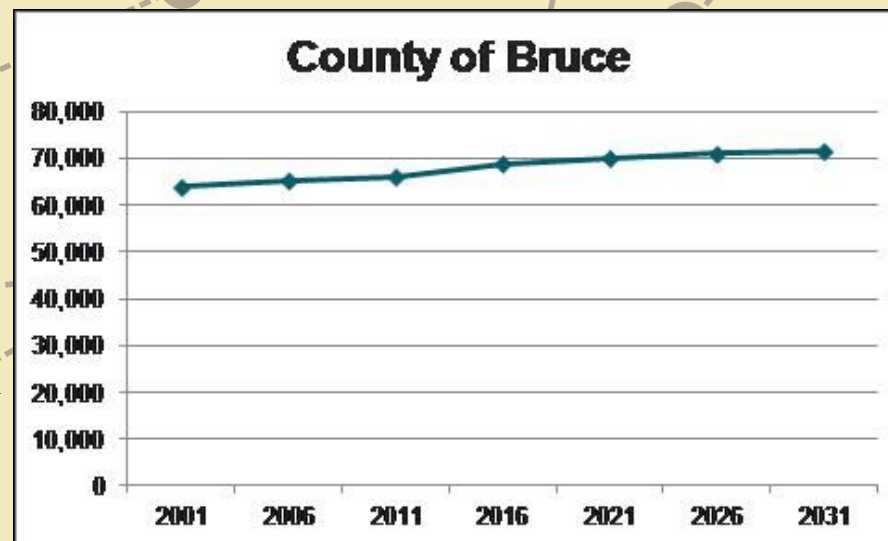
Key economic sectors that are driving much of the new investment in the community are the value-added agriculture, energy, industrial, tourism and water sectors.



Expected Changes in the population

**+0.4%
by
2031**

Although the population in Brockton is stable, the population in the town of Walkerton is projected to grow to nearly 6,000 residents by 2026. In addition, the County of Bruce population is projected to grow at an average rate of 0.4% through to 2031.



Communities

Communities in the Municipality of Brockton include the former town of Walkerton and the villages within the boundaries of the two former Brant and Greenock Townships: Bradley, Cargill, Chepstow, Dunkeld, Eden Grove, Glammis, Greenock, Little Egypt, Malcolm, Maple Hill, Narva, Marle Lake, Lake Rosalind, Pearl Lake, Pinkerton, Portal, Riversdale and Solway.

